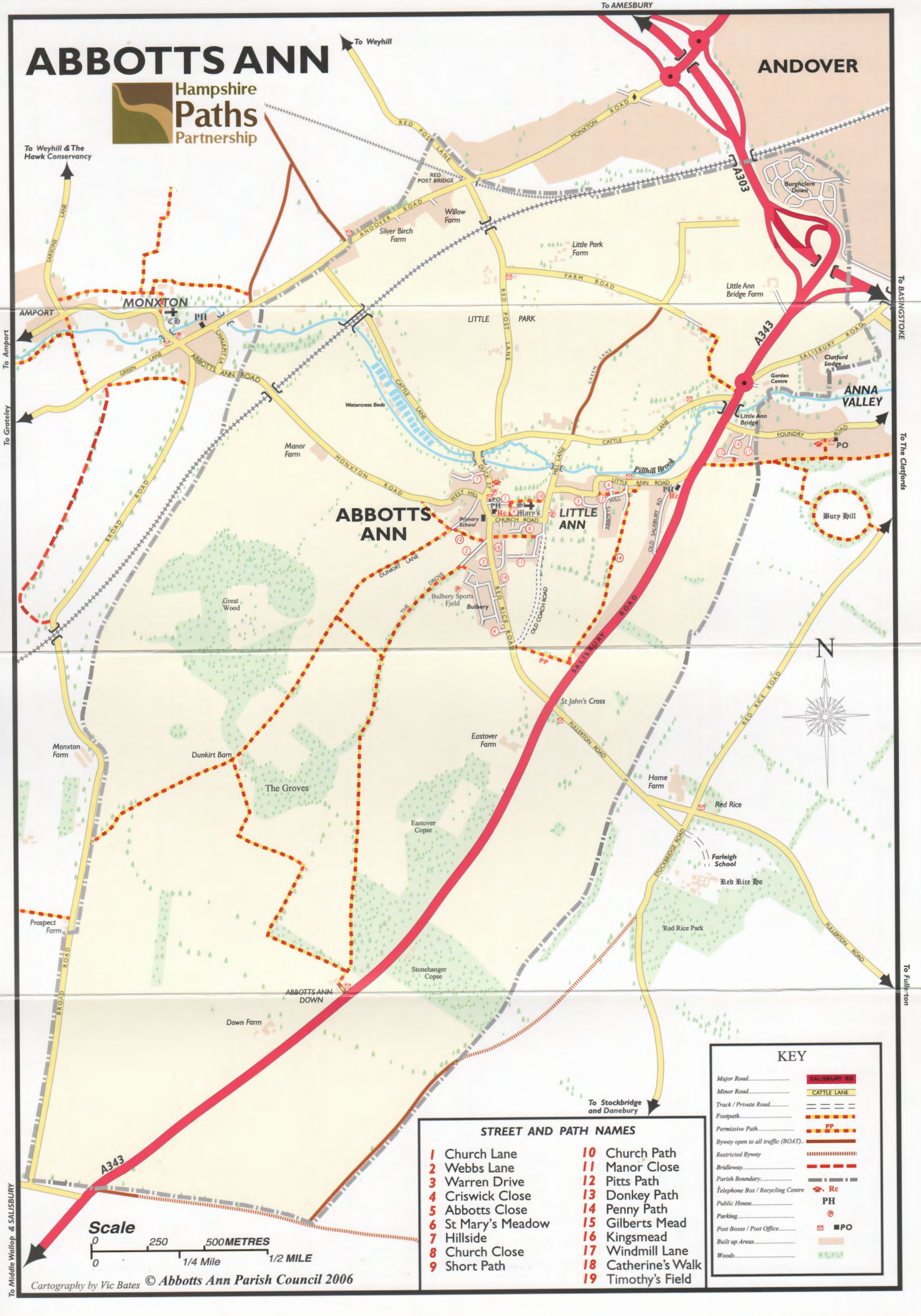


ABBOTTS ANN



To Weyhill & The Hawk Conservancy

To Weyhill
To Amport
To Grateley

To Middle Wallop & SALISBURY

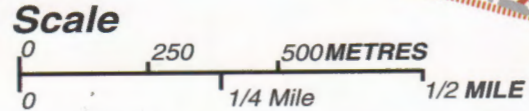

To Weyhill

To AMESBURY

ANDOVER

To BASINGSTOKE
To The Clatfords

To Fullerton



Cartography by Vic Bates © Abbots Ann Parish Council 2006

ABBOTTS ANN

STREET AND PATH NAMES

- | | |
|--------------------|---------------------|
| 1 Church Lane | 10 Church Path |
| 2 Webb's Lane | 11 Manor Close |
| 3 Warren Drive | 12 Pitts Path |
| 4 Criswick Close | 13 Donkey Path |
| 5 Abbots Close | 14 Penny Path |
| 6 St Mary's Meadow | 15 Gilberts Mead |
| 7 Hillside | 16 Kingsmead |
| 8 Church Close | 17 Windmill Lane |
| 9 Short Path | 18 Catherine's Walk |
| | 19 Timothy's Field |

KEY

Major Road.....	SALISBURY RD
Minor Road.....	CATTLE LANE
Track / Private Road.....	
Footpath.....	
Permissive Path.....	PP
Byway open to all traffic (BOAT).....	
Restricted Byway.....	
Bridleway.....	
Parish Boundary.....	
Telephone Box / Recycling Centre.....	Rc
Public House.....	PH
Parking.....	
Post Boxes / Post Office.....	PO
Built up Areas.....	
Woods.....	